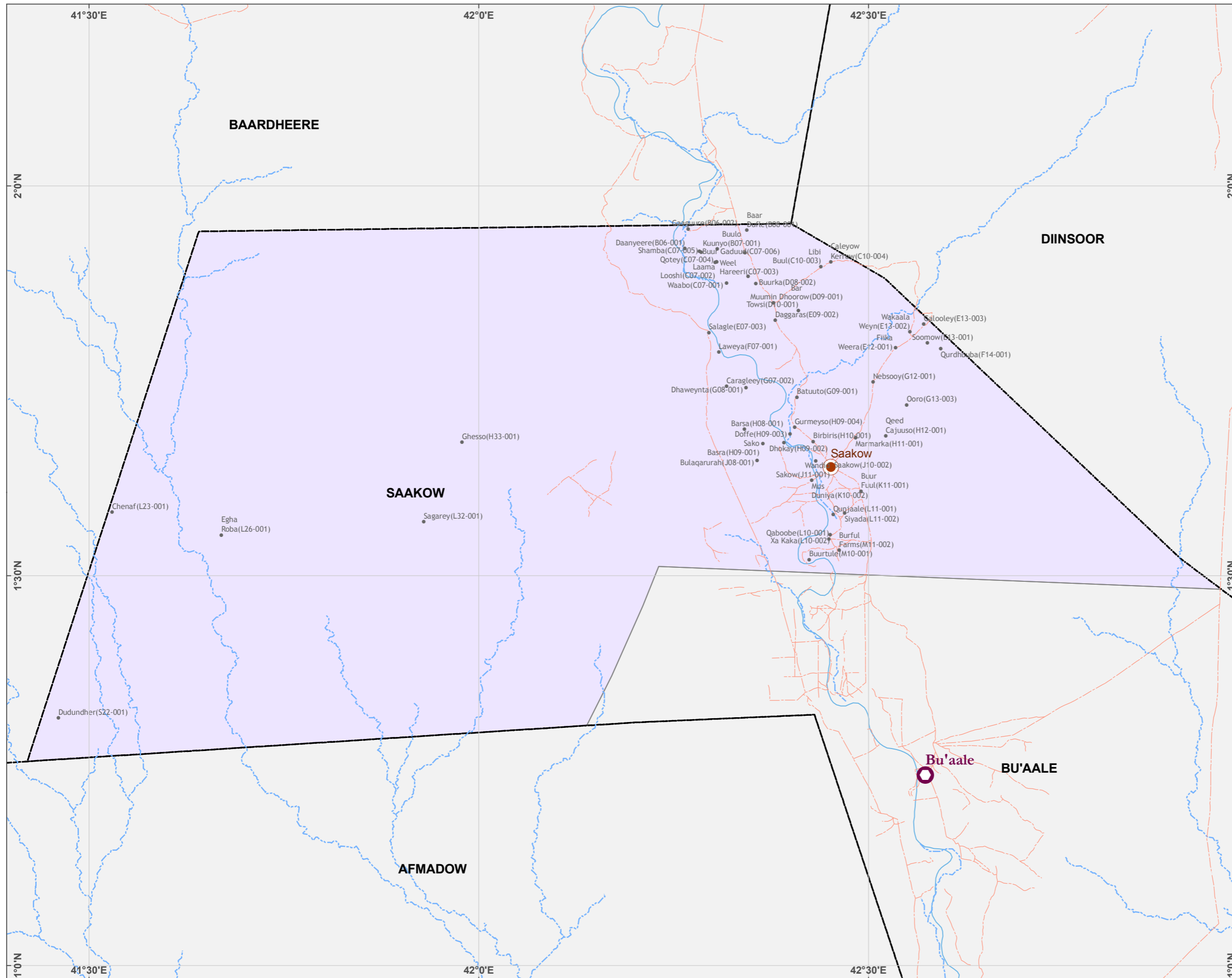














Middle Juba Region - Saakow District



LEGEND

-  Regional capital
-  District capital
-  Settlement
-  Airstrip
-  Major road
-  Secondary road
-  Coastline
-  River
-  Streams
-  International boundary
-  Regional boundary
-  District boundary

Map Reference: 120223_OCHASom_Middle-Juba_Saakow
Creation Date: 23/02/2012
Projection/Datum: Geographic/WGS 84
Web Resources: <http://www.unocha.org/somalia>
E-mail: ochasomaliainfo@un.org
Nominal Scale at A3 paper size: 1:520,000



Nebsooy(G12-001)	
Settlement name	Settlement P-Code

Place Code abbreviated as P-Code, provides a unique reference code to locations in Somalia. For this map the last 6 unique characters are used for labelling the settlements. The full list of Somalia P-Codes can be accessed on OCHA Somalia's website (<http://ochaonline.un.org/somalia>)

Map data source(s):
 All Admin layers: UNDP Somalia (1998)
 Settlements: UNDP Somalia (1998)
 Roads Network: FAO SWALIM
 Streams Network: FAO SWALIM

Disclaimers:
 The designations employed and the presentation of material on this map do not imply the expression of any opinion whatsoever on the part of the Secretariat of the United Nations concerning the legal status of any country, territory, city or area or of its authorities, or concerning the delimitation of its frontiers or boundaries.

