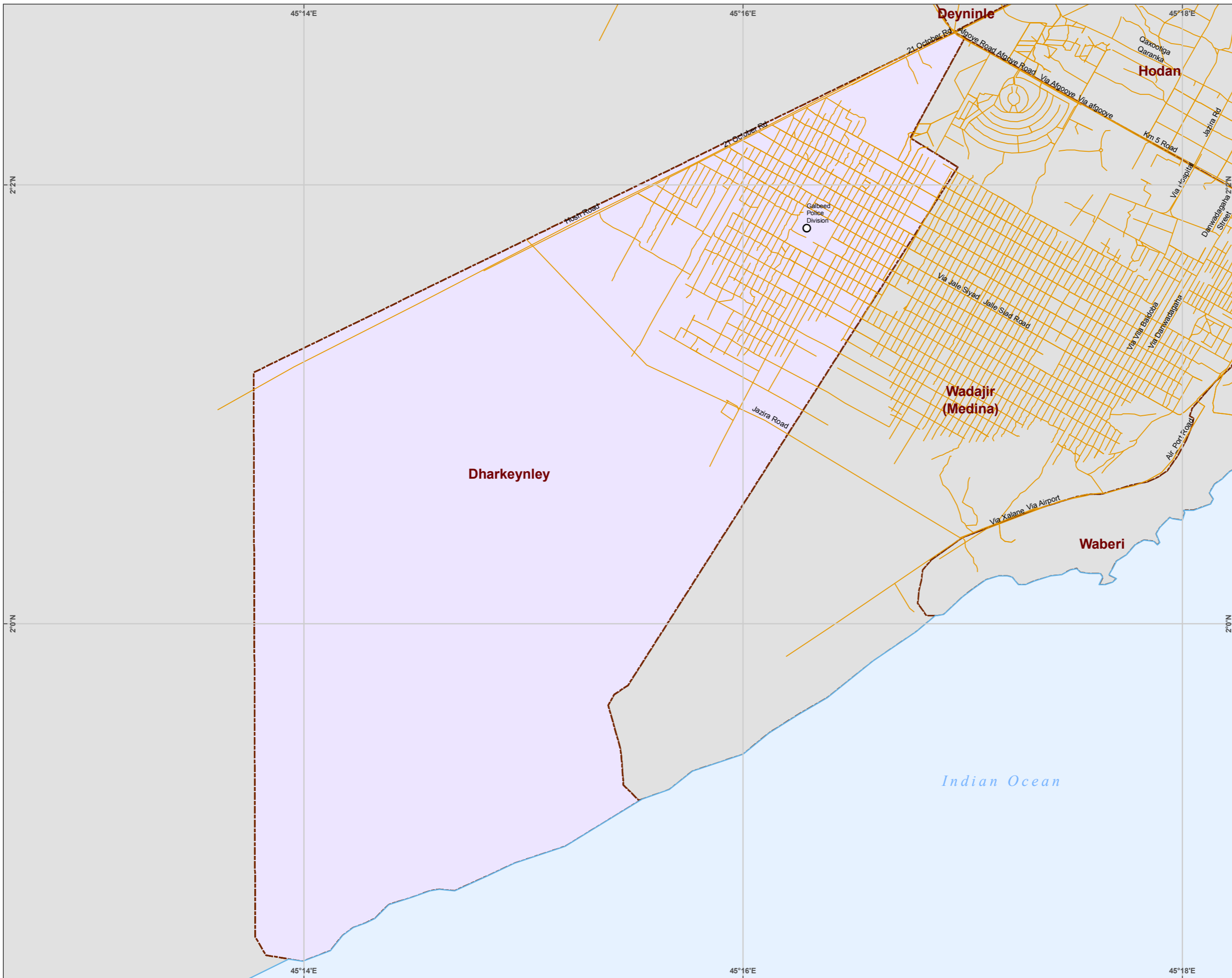





# Banadir Region - Dharkeynley District



## Legend

-  Landmark
-  Road
-  District boundary

**Map Reference:** 120220\_OCHASom\_Dharkeynley\_A3  
**Creation Date:** 20/02/2012  
**Projection/Datum:** Geographic/WGS 84  
**Web Resources:** <http://www.unocha.org/somalia>  
**E-mail:** [ochasomaliainfo@un.org](mailto:ochasomaliainfo@un.org)  
**Nominal Scale at A3 paper size:** 1:30,000



**Map data source(s):**  
All Admin layers: UNDP Somalia (1998)  
Roads Network: UN HABITAT

**Disclaimers:**  
The designations employed and the presentation of material on this map do not imply the expression of any opinion whatsoever on the part of the Secretariat of the United Nations concerning the legal status of any country, territory, city or area or of its authorities, or concerning the delimitation of its frontiers or boundaries.

